

01 (1990) (2000)

N: US 60 W
W 2ND ST
E: CSX Railroad
W 5TH ST
POINDEXTER ST
CSX Railroad
CRABTREE AV
S: W 10TH ST
PENNBROOKE AV
FLAMINGO AV
CARTER RD
W 5TH ST RD
W: WENDELL FORD EXWY

02 (1990)

N: State Line
E: SYCAMORE ST extension
across Ohio River
SYCAMORE ST
W 1ST ST
WALNUT ST
S: W 9TH ST
PLUM ST
CSX Railroad
W: POINDEXTER ST
W 5TH ST
CSX Railroad
W 2ND ST
RIVER RD
CHESTERFIELD DR
N CHESTERFIELD DR
DUBLIN LA
OHIO ST
HANNING LA
HANNING LA extension
across Ohio River

02 (2000 changes)

N: HURRICANE ISLAND RD
**Hurricane Island Boat
Ramp and extension
across Ohio River**
State Line
E: SYCAMORE ST extension
across Ohio River
SYCAMORE ST
W 1ST ST
WALNUT ST
S: W 9TH ST
PLUM ST
CSX Railroad
W: POINDEXTER ST
W 5TH ST
CSX Railroad
W 2ND ST
EWING RD
MEDLEY RD
RIVER RD
LOWER RIVER RD

03 (1990)

N: State Line
E: TRIPLETT ST extension
across Ohio River
TRIPLETT ST
E 5TH ST
CENTER ST
S: E 9TH ST
W 9TH ST
W: WALNUT ST
W 1ST ST
SYCAMORE ST
SYCAMORE ST extension
across Ohio River

03 (2000 changes)

N: State Line
E: Extension from west end
**Yellow Bank Island
across chute**
**Yellow Bank Island south
shore**
Glover H Cary Bridge
E 2ND ST
TRIPLETT ST
E 5TH ST
CENTER ST
S: E 9TH ST
W 9TH ST
W: WALNUT ST
W 1ST ST
SYCAMORE ST
SYCAMORE ST extension
across Ohio River

04 (1990)

N: State Line
E: BROWN CT extension
across Ohio River
US 60 E
WENDELL FORD EXWY
S: Horse Fork Creek
Unnamed drainage ditch
adjacent to old route of
ICG Railroad
PRINCE AV extension
PRINCE AV
E 20TH ST
ALEXANDER AV
E 18TH ST
STONEWALL CT
CEMETERY ST
BRECKENRIDGE ST
OLD HARTFORD RD
W: TRIPLETT ST
E 14TH ST
CENTER ST
E 5TH ST
TRIPLETT ST
TRIPLETT ST extension
across Ohio River

04 (2000 changes)

N: State Line
E: Extension from east end
**Yellow Bank Island
across chute**
**Yellow Bank Island south
shore**
BROWN CT extension
across Ohio River
US 60 E
WENDELL FORD EXWY
S: Horse Fork Creek
Unnamed drainage ditch
adjacent to old route of
ICG Railroad
E 26TH ST
OLD HARTFORD RD
W: TRIPLETT ST
E 14TH ST
CENTER ST
E 5TH ST
TRIPLETT ST
E 2ND ST
Glover H Cary Bridge
**Yellow Bank Island south
shore**
**Extension from west end
Yellow Bank Island
across chute**

05 (1990) (2000)

N: CSX Railroad
PLUM ST
W 9TH ST
E 9TH ST
E: CENTER ST
S: E 14TH ST
W 14TH ST
FREDERICA ST
W PARRISH AV
W: BOSLEY RD
CRABTREE AV

06 (1990) (2000)

N: W 5TH ST RD
CARTER RD
FLAMINGO AV
PENNBROOKE AV
W 10TH ST
E: CRABTREE AV
BOSLEY RD
BITTEL RD
OXFORD DR
FORD AV
FIELDCREST DR
CLARKE DR
MIDDLEGROUND DR N
MERRIEWOOD DR
CHRISTIE PL
OTTAWA DR
CHIPPEWA DR
S: SCHERM RD
W: WENDELL FORD EXWY

07 (1990) (2000)

N: W PARRISH AV
E: FREDERICA ST
S: SCHERM RD
PRINCETON PKWY
KENTUCKY PKWY
WESLEYAN PARK DR
SCHERM RD
W: S GRIFFITH AV
FORD AV
OXFORD DR
BITTEL RD
BOSLEY RD

08 (1990) (2000)

N: W 14TH ST
E 14TH ST
E: TRIPLETT ST
VEACH RD
S: E BYERS AV
W BYERS AV
W: FREDERICA ST

09 (1990)

N: OLD HARTFORD RD
BRECKENRIDGE ST
CEMETERY ST
STONEWALL CT
E 18TH ST
E: ALEXANDER AV
E 20TH ST
PRINCE AV
PRINCE AV extension
Unnamed drainage ditch
adjacent to old route of
ICG Railroad
Horse Fork Creek
S: WENDELL FORD EXWY
W: VEACH RD

09 (2000 changes)

N: OLD HARTFORD RD
E 26TH ST
E: Unnamed drainage ditch
adjacent to old route of
ICG Railroad
Horse Fork Creek
S: WENDELL FORD EXWY
W: VEACH RD

10 (1990) (2000)

N: W BYERS AV
E BYERS AV
E: VEACH RD
S: WENDELL FORD EXWY
W: FREDERICA ST

11 (1990) (2000)

N: SCHERM RD
WESLEYAN PARK DR
KENTUCKY PKWY
PRINCETON PKWY
SCHERM RD
E: FEDERICA ST
S: WENDELL FORD EXWY
W: TAMARACK RD
IMPERIAL PL

12 (1990) (2000)

N: FORD AV
E: S GRIFFITH AV
SCHERM RD
IMPERIAL PL
S: TAMARACK RD
W: WENDELL FORD EXWY
SCHERM RD
CHIPPEWA DR
OTTAWA DR
CHRISTIE PL
MERRIEWOOD DR
MIDDLEGROUND DR N
CLARKE DR
FIELDCREST DR

13 (1990)

N: State Line
E: HANNING LA extension
across Ohio River
HANNING LA
OHIO ST
DUBLIN LA
N CHESTERFIELD DR
CHESTERFIELD DR
RIVER RD
W 2ND ST
US 60 W
WENDELL FORD EXWY
S: AUDUBON PKWY
W: County Line

13 (2000 changes)

N: State Line
E: Hurricane Island Boat
Ramp and extension
across Ohio River
HURRICANE ISLAND RD
LOWER RIVER RD
RIVER RD
MEDLEY RD
EWING RD
W 2ND ST
US 60 W
WENDELL FORD EXWY
S: AUDUBON PKWY
W: County Line

14 (1990)

N: WRIGHTS LANDING RD
extension across Ohio
River
WRIGHTS LANDING RD
E: ROY WELLS RD
KY 142
S: KY 54
W: WENDELL FORD EXWY
US 60 E
BROWN CT
BROWN extension across
Ohio River
State Line

14.01 (2000 split)

N: ELLIS SMEATHERS RD
extension across Ohio
River
ELLIS SMEATHERS RD
US 60 E
KY 144
REID RD
E: THRUSTON-DERMONT
RD
S: KY 54
W: WENDELL FORD EXWY
US 60 E
BROWN CT
BROWN extension across
Ohio River

**Yellow Bank Island south
shore**
Extension from west end
Yellow Bank Island
across chute
State Line

14.02 (2000 split)

N: WRIGHTS LANDING RD
extension across Ohio
River
WRIGHTS LANDING RD
E: ROY WELLS RD
KY 142
S: KY 54
W: THRUSTON-DERMONT
RD
REID RD
KY 144
US 60 E
ELLIS SMEATHERS RD
ELLIS SMEATHERS RD
extension across Ohio
River
State Line

15 (1990)

N: County Line
E: County Line
S: RUMMAGE RD
MCCAMISH RD
KY 764
JACK HINTON RD
KY 54
W: KY 142
ROY WELLS RD
WRIGHTS LANDING RD
WRIGHTS LANDING RD
extension across Ohio
River
State Line

15.01 (2000 split)

N: County Line
E: KY 1513
KY 951
S: PUP CREEK RD
FREE SILVER RD
WINKLER-MOUNT ZION
RD
KNOTTSVILLE-MOUNT
ZION RD
WRIGHTS LANDING RD
WRIGHTS LANDING RD
extension across Ohio
River
W: State Line

15.02 (2000 split)

N: ROY WELLS RD
WRIGHTS LANDING RD
KNOTTSVILLE-MOUNT
ZION RD
WINKLER-MOUNT ZION
RD
FREE SILVER RD
PUP CREEK RD
KY 951
KY 1513
E: County Line
S: RUMMAGE RD
MCCAMISH RD
KY 764
JACK HINTON RD
KY 54
W: KY 142

16 (1990)

N: KY 54
JACK HINTON RD
KY 764
MCCAMISH RD
RUMMAGE RD
E: County Line
S: County Line
W: GREEN RIVER PKWY
WENDELL FORD EXWY

16.01 (2000 split)

N: KY 54
E: KY 142
S: North Fork Panther Creek
W: WILLIAM H NATCHER
PKWY
WENDELL FORD EXWY

16.02 (2000 split)

N: KY 54
JACK HINTON RD
KY 764
MCCAMISH RD
RUMMAGE RD
E: County Line
S: County Line
W: WILLIAM H NATCHER
PKWY
North Fork Panther Creek
KY 142

17.01 (1990) (2000)

N: W PARRISH AV (KY 81)
WENDELL FORD EXWY
E: FEDERICA ST (US 431)
S: Panther Creek
W: KY 81

17.02 (1990) (2000)

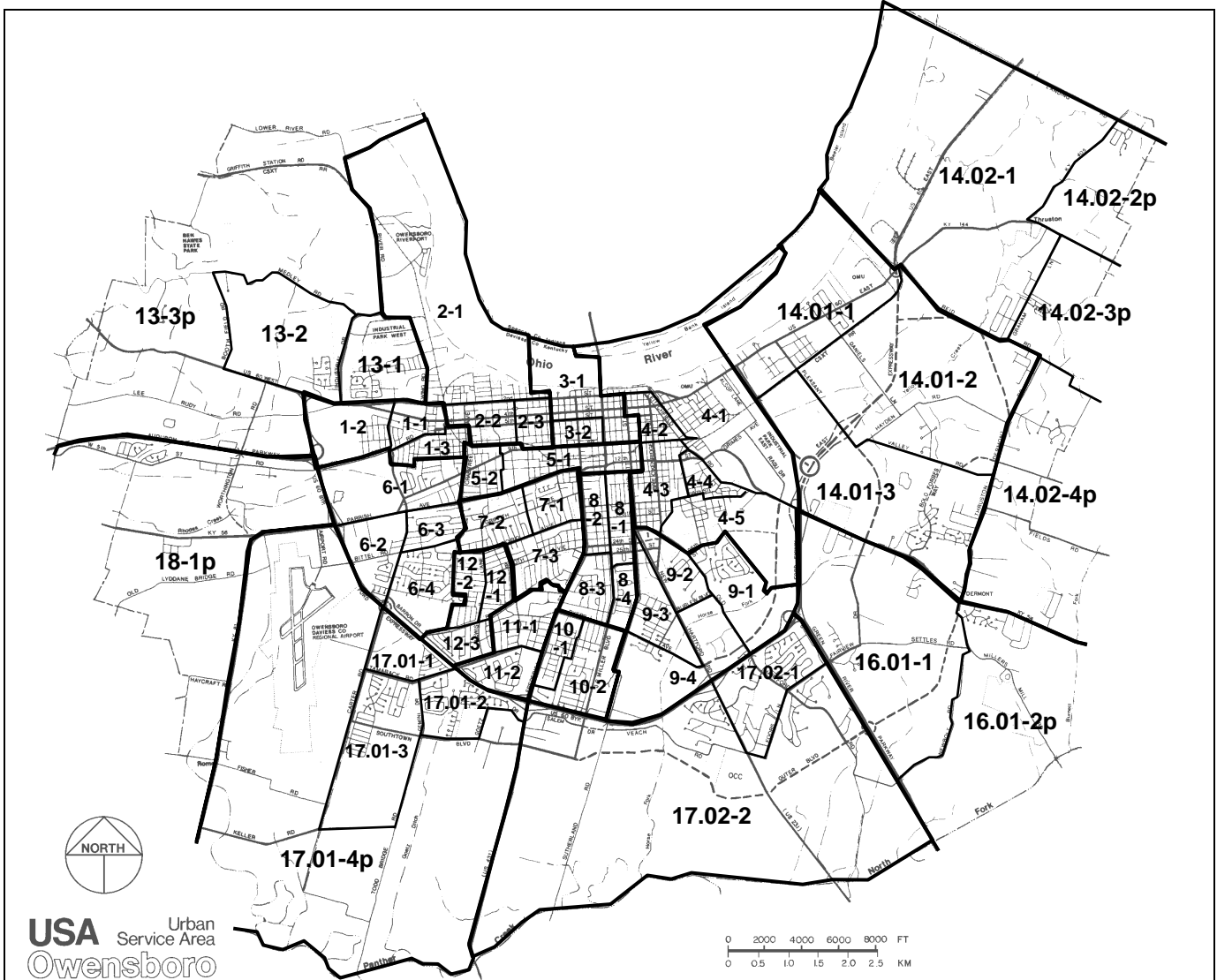
N: WENDELL FORD EXWY
E: GREEN RIVER PKWY
S: North Fork of Panther
Creek
Panther Creek
W: FEDERICA ST (US 431)

17.03 (1990) (2000)

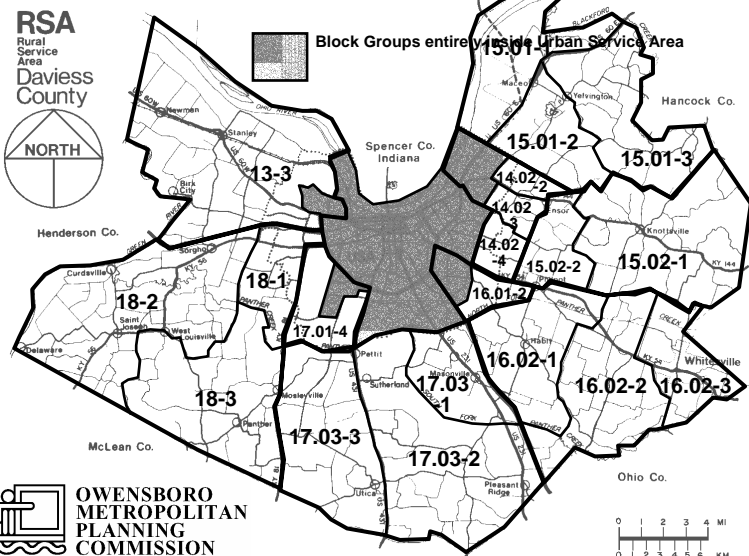
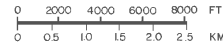
N: Panther Creek
North Fork of Panther
Creek
E: GREEN RIVER PKWY
S: County Line
W: KY 81

18 (1990) (2000)

N: AUDUBON PKWY
E: WENDELL FORD EXWY
W PARRISH AV (KY 81)
KY 81
S: County Line
W: County Line



USA Urban Service Area
Owensboro



2000 Census Tracts / Block Groups

Census Tract 18

KEY	18-2	18-1
	18-3	

Block Groups 1, 2, and 3

p Part of Block Group located inside the Urban Service Area
Rural Service Area map shows complete Block Group boundary

Source: U.S. Bureau of the Census