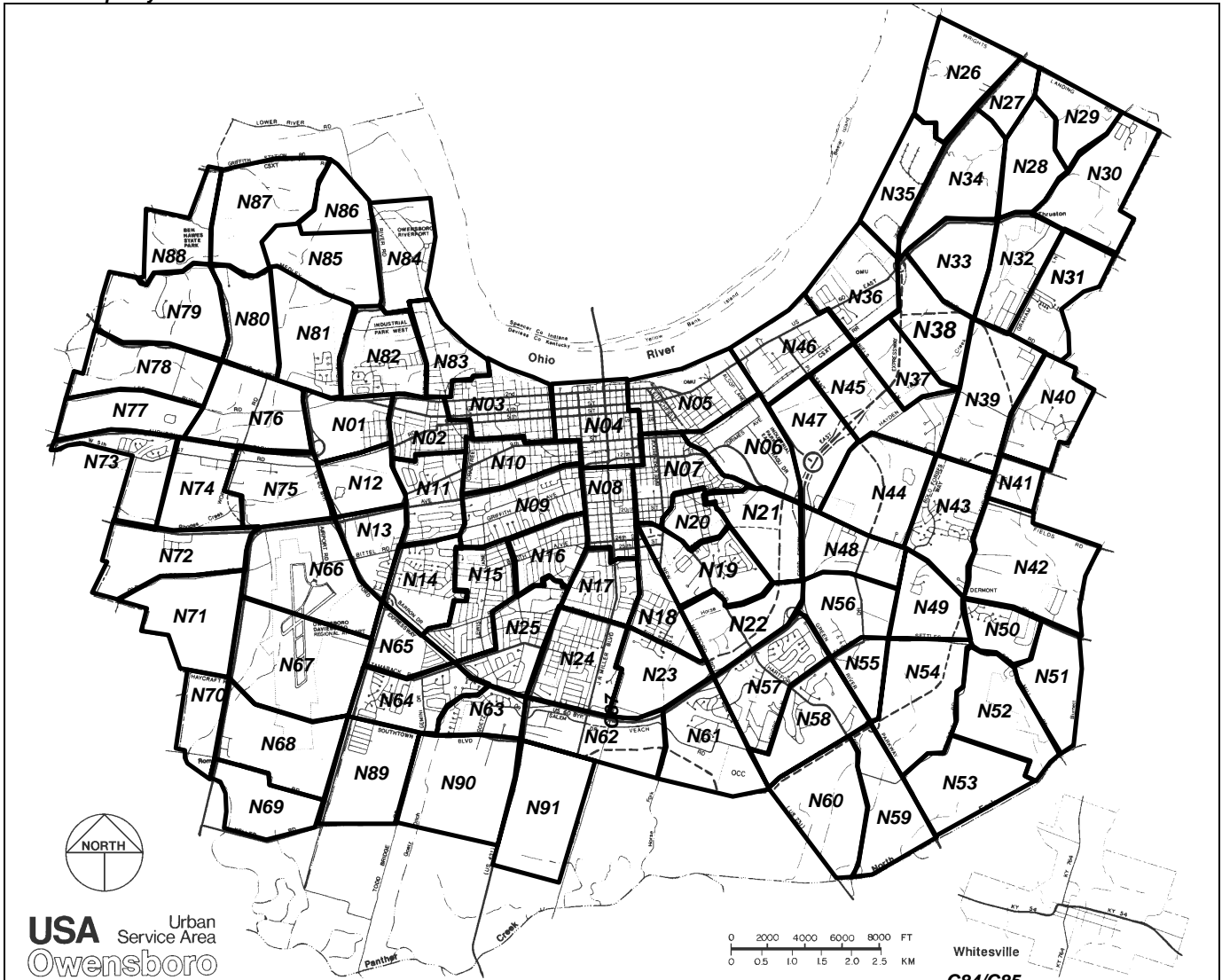


OWENSBORO (KY) METROPOLITAN STREET INDEX (OMPCINDX.XLS)

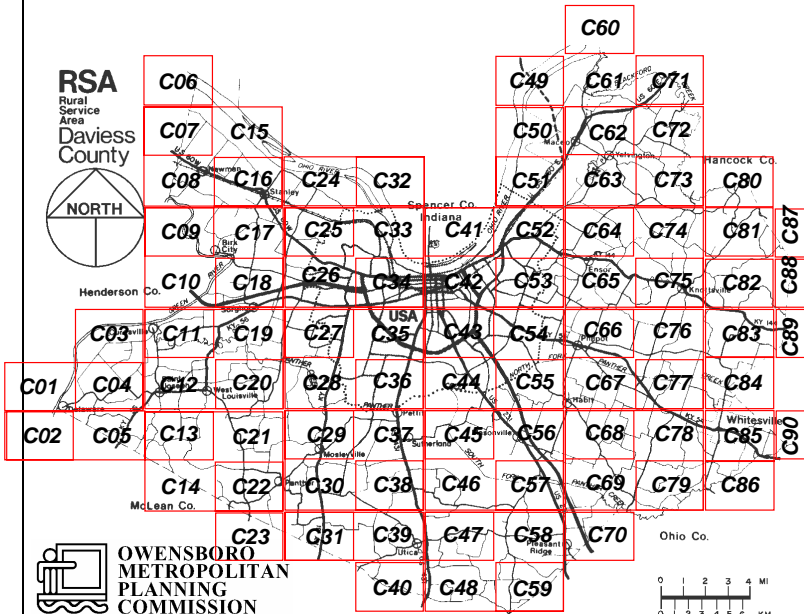
OMPC Map Key



USA Rural Service Area
Owensboro

0 2000 4000 6000 8000 FT
0 0.5 1.0 1.5 2.0 2.5 KM

Whitesville
C84/C85



RSA Rural Service Area
Daviess County



Henderson Co.

McLean Co.

OWENSBORO METROPOLITAN PLANNING COMMISSION

0 1 2 3 4 5 6 MI
0 1 2 3 4 5 6 KM

OMPC Map Key

Neighborhood maps

N01 – N91

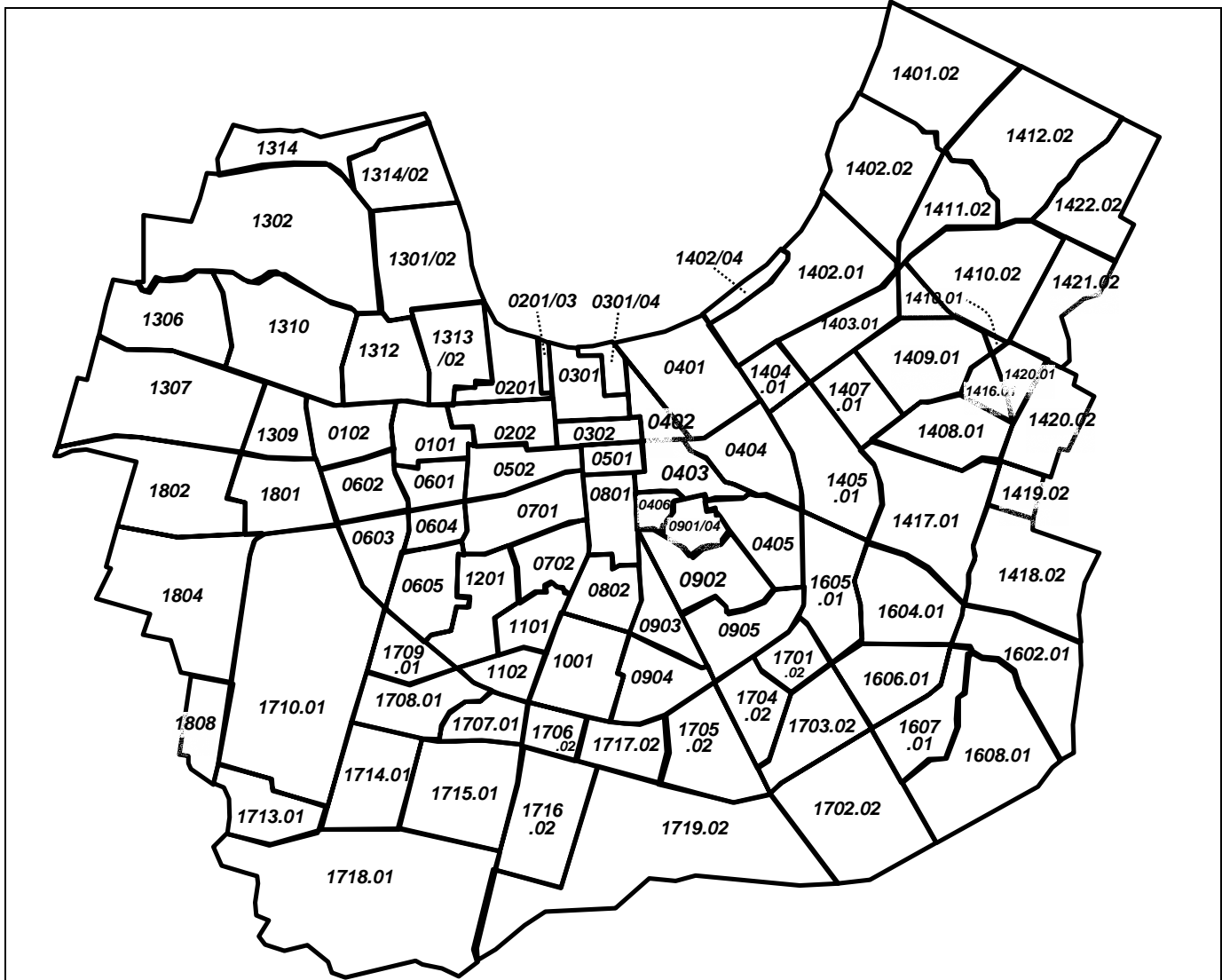
1" = 200' scale

County maps

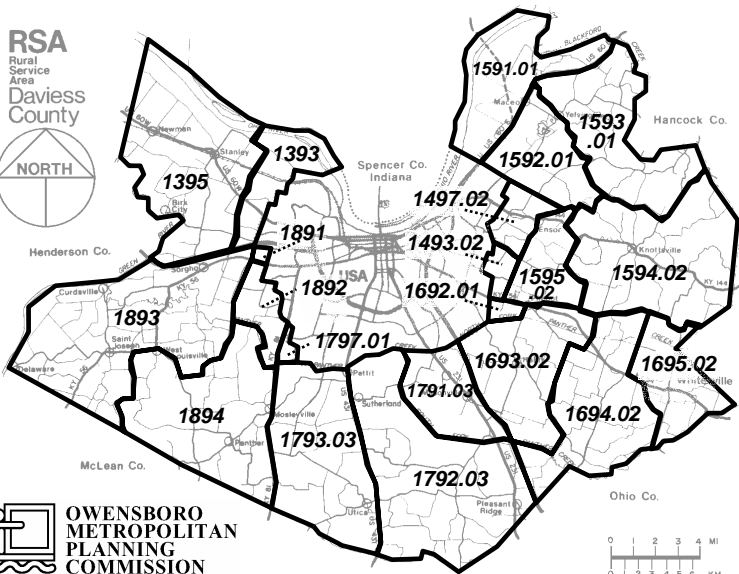
C01 – C90

1" = 400' scale

June 2002



RSA
Rural Service Area
Daviess County



OWENSBORO
METROPOLITAN
PLANNING
COMMISSION

Neighborhood Statistical Areas 2000 Census Tracts (CTs)

| Neighborhood Number | Census Tract Information |
|----------------------------------|--|
| <u>0502</u> | Census Tract <u>05</u> Original form of numbers in 1980 |
| <u>1410.01</u> <u>1410.02</u> | CTs <u>14.01</u> , <u>14.02</u> , Nbhd 1410 split Split CTs after decennial censuses 1990: CT 17 ! CTs 17.01, 17.02, 17.03 2000: CT 14 ! CTs 14.01, 14.02 2000: CT 15 ! CTs 15.01, 15.02 2000: CT 16 ! CTs 16.01, 16.02 |
| <u>18(9)3</u> | CT <u>18</u> (9) = Nbhd in Rural Service Area 3 = 1990 Census Block Group |
| <u>0301/04</u> | CT <u>04</u> Part of Nbhd included in revised boundary of adjoining CT <i>Revised 9/19/2001</i> |

